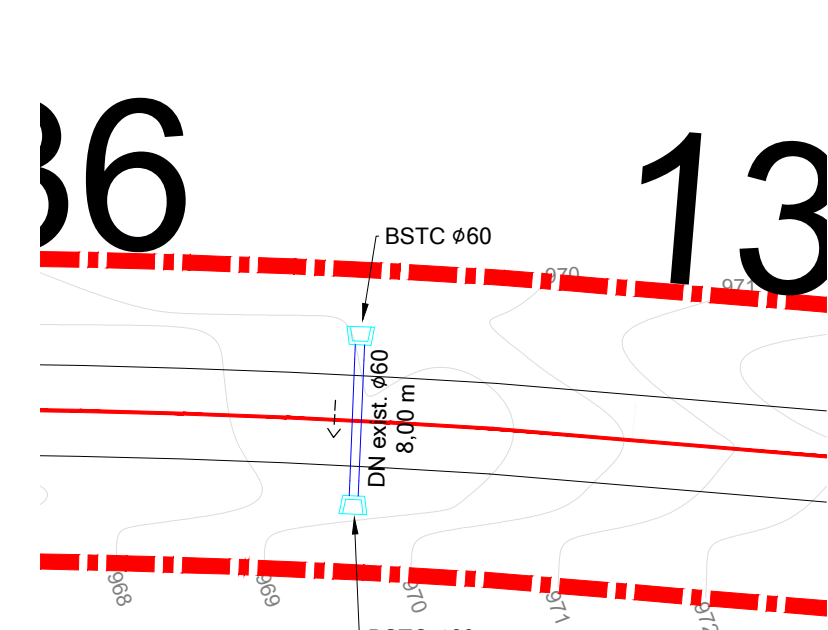
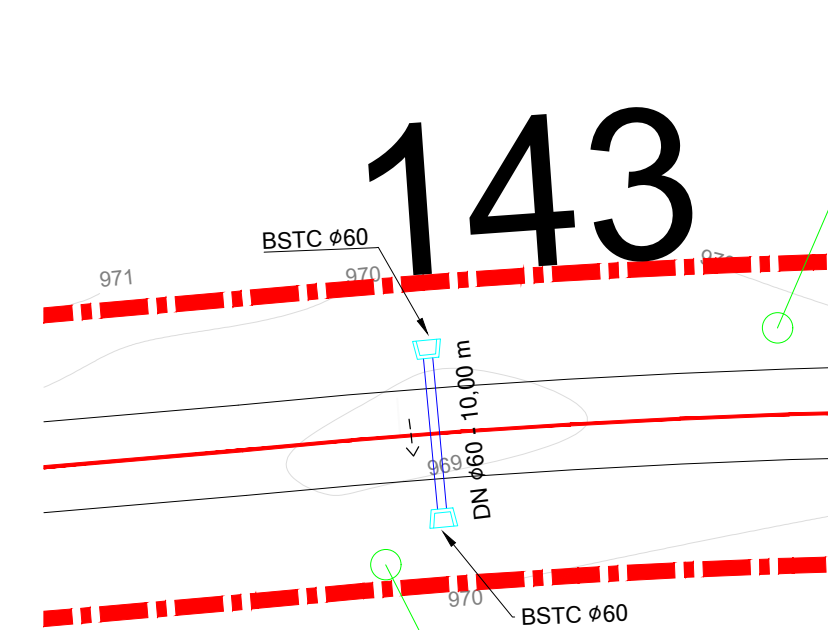


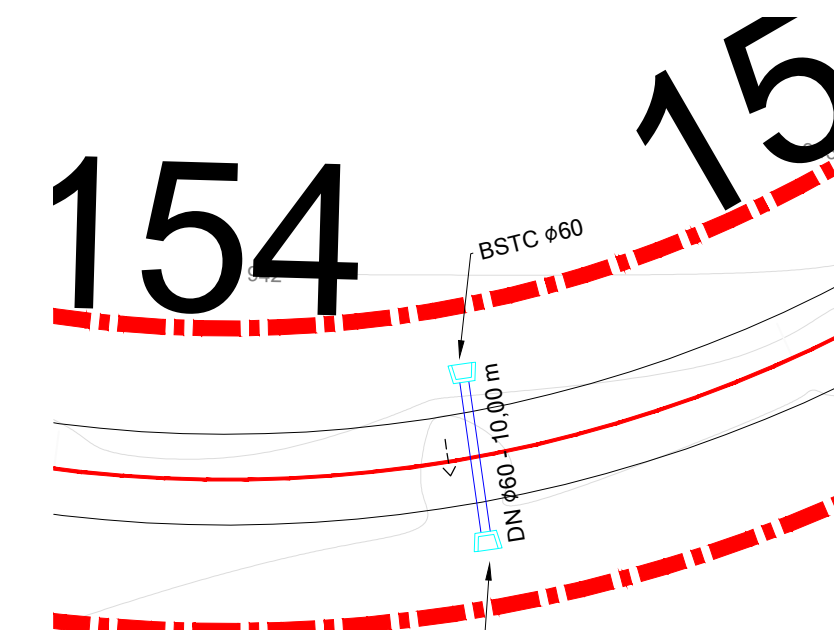
BUEIRO 13 - ESTACA 135 + 00,00m
ESCALA 1: 500



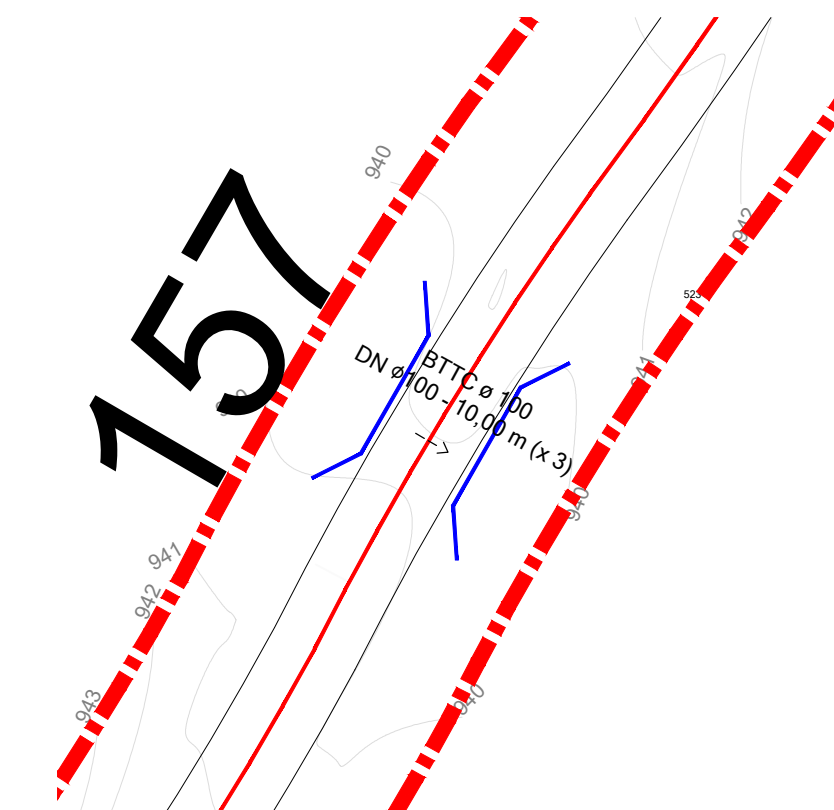
BUEIRO 14 - ESTACA 136 + 31,74m
ESCALA 1: 500



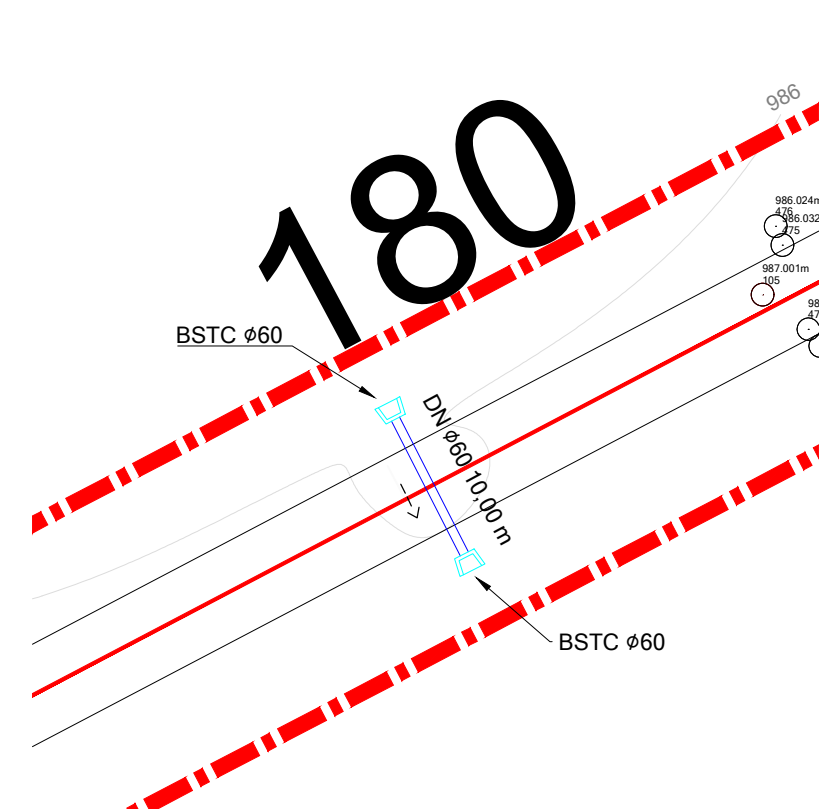
BUEIRO 15 - ESTACA 143 + 2,40m
ESCALA 1: 500



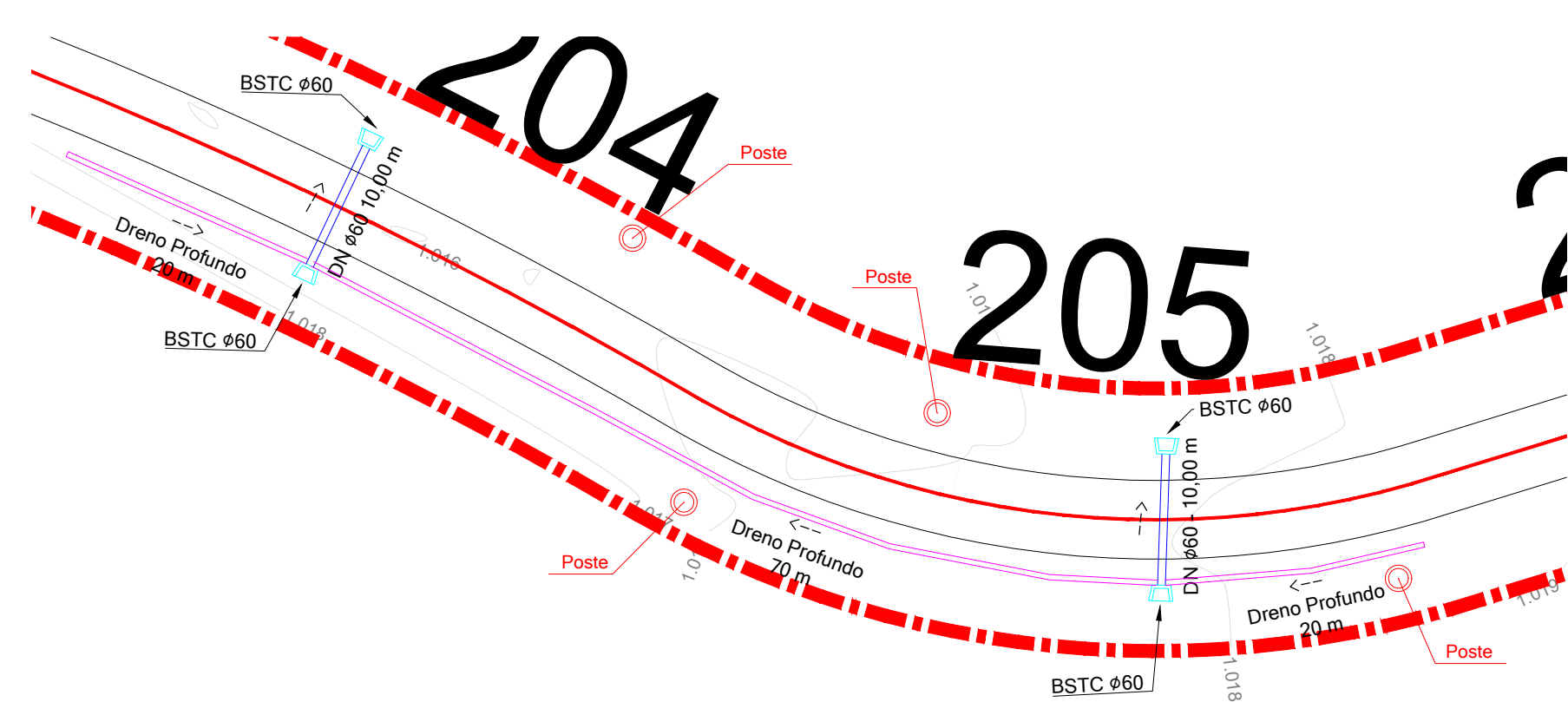
BUEIRO 16 - ESTACA 154 + 27,91m
ESCALA 1: 500



BUEIRO 17 - ESTACA 157 + 12,13m
ESCALA 1: 500

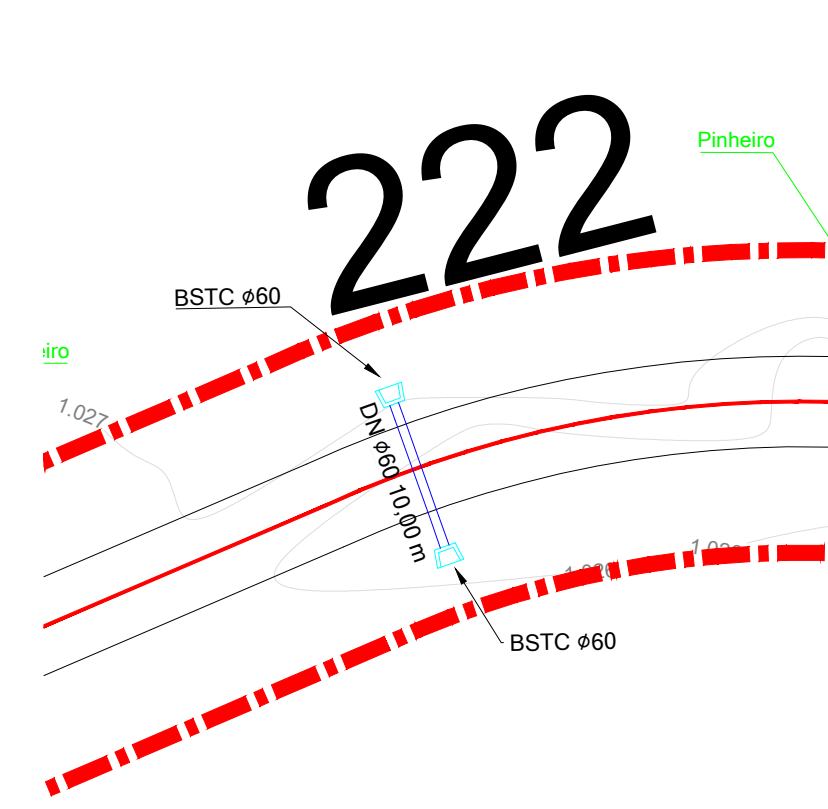


BUEIRO 18 - ESTACA 180 + 1,80m
ESCALA 1: 500

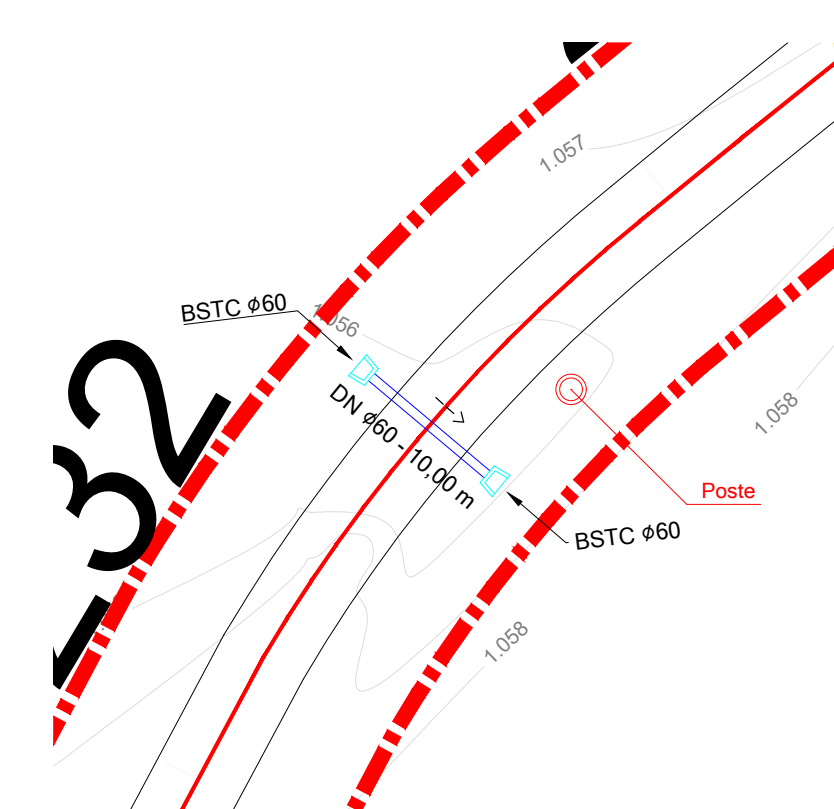


BUEIRO 19 - ESTACA 203 + 48,08m
ESCALA 1: 500

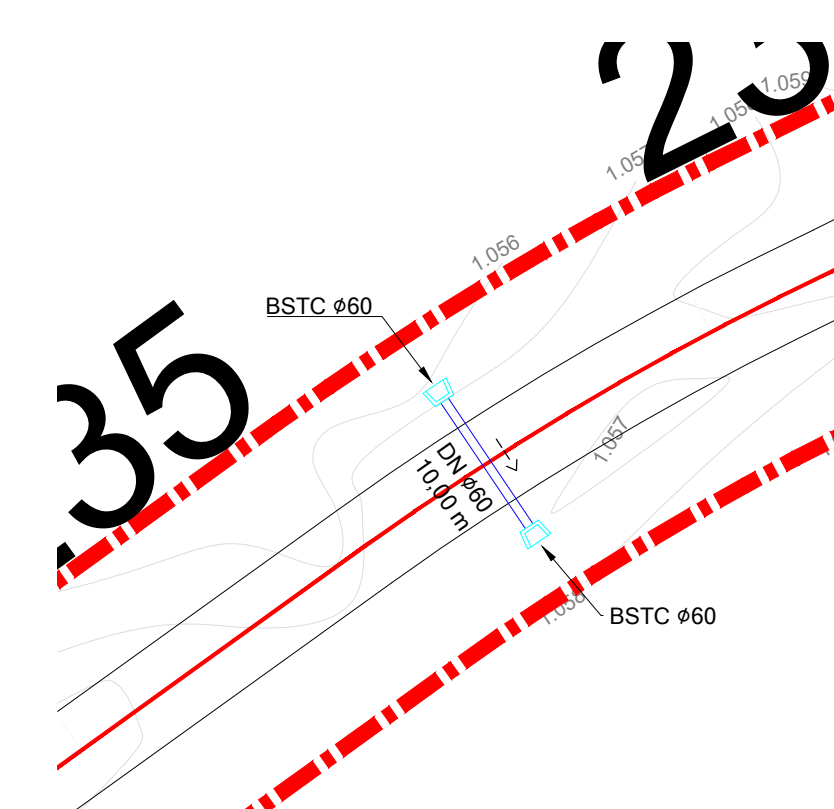
BUEIRO 20 - ESTACA 205 + 16,26m
ESCALA 1: 500



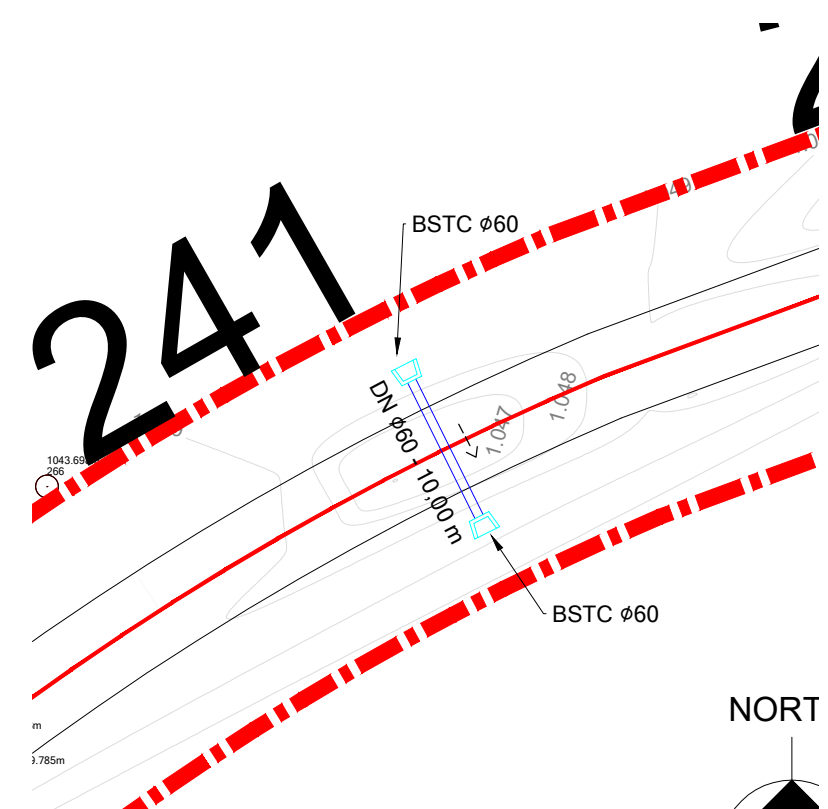
BUEIRO 21 - ESTACA 222 + 2,39m
ESCALA 1: 500



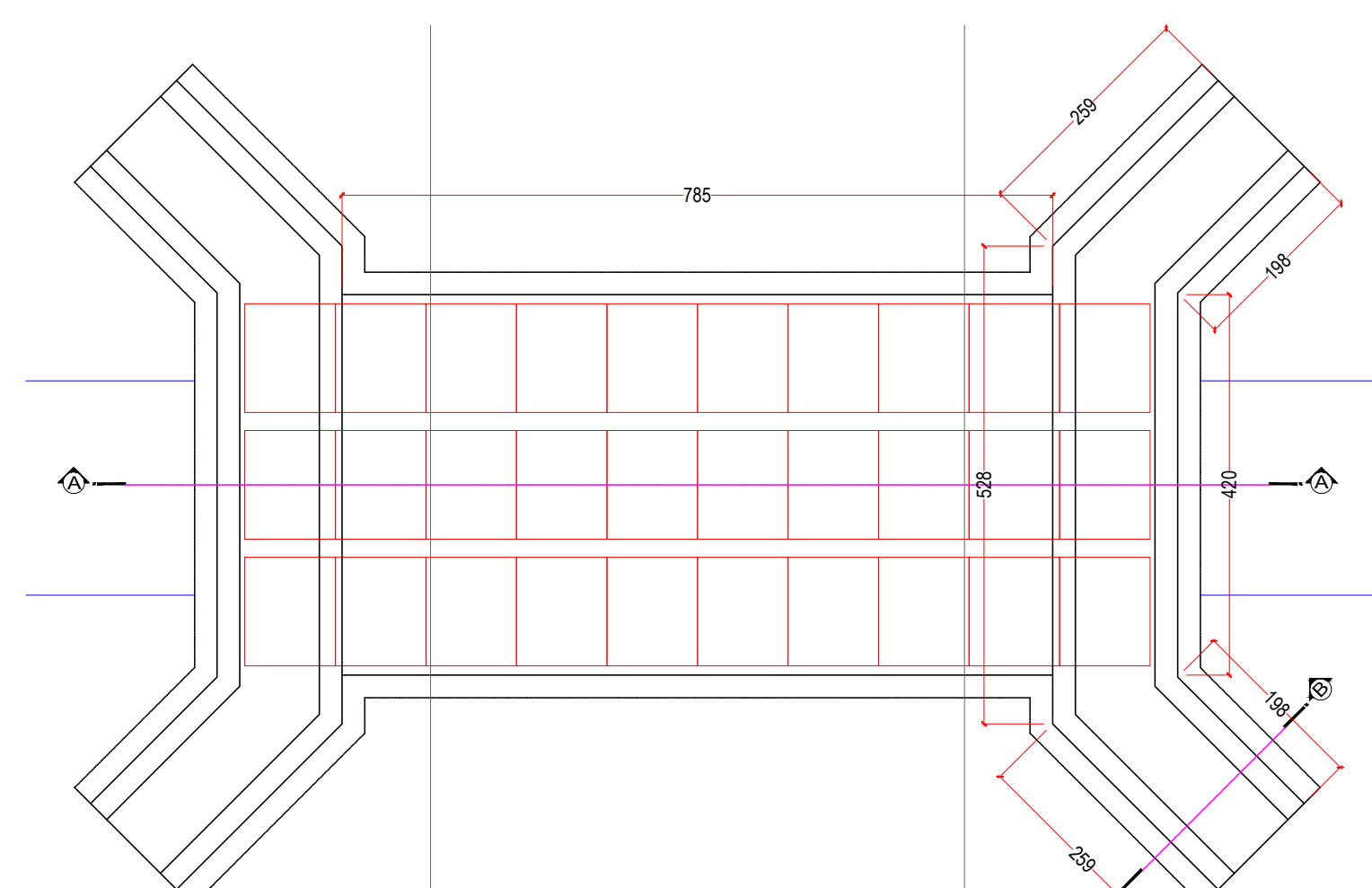
ESCALA 1: 500



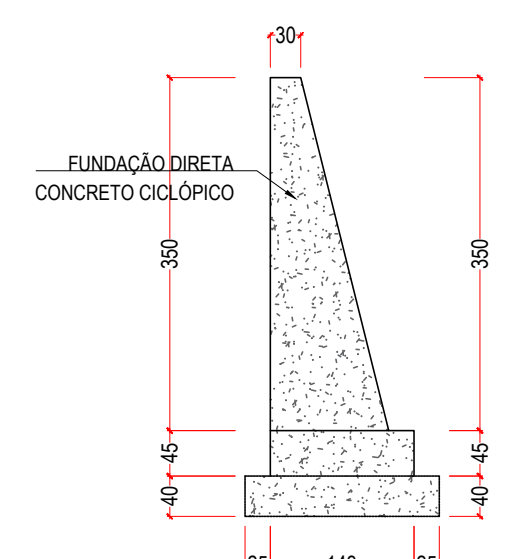
BUEIRO 23 - ESTACA 235 + 32,77m
ESCALA 1: 500



BUEIRO 24 - ESTACA 241 + 21,67m
ESCALA 1: 500



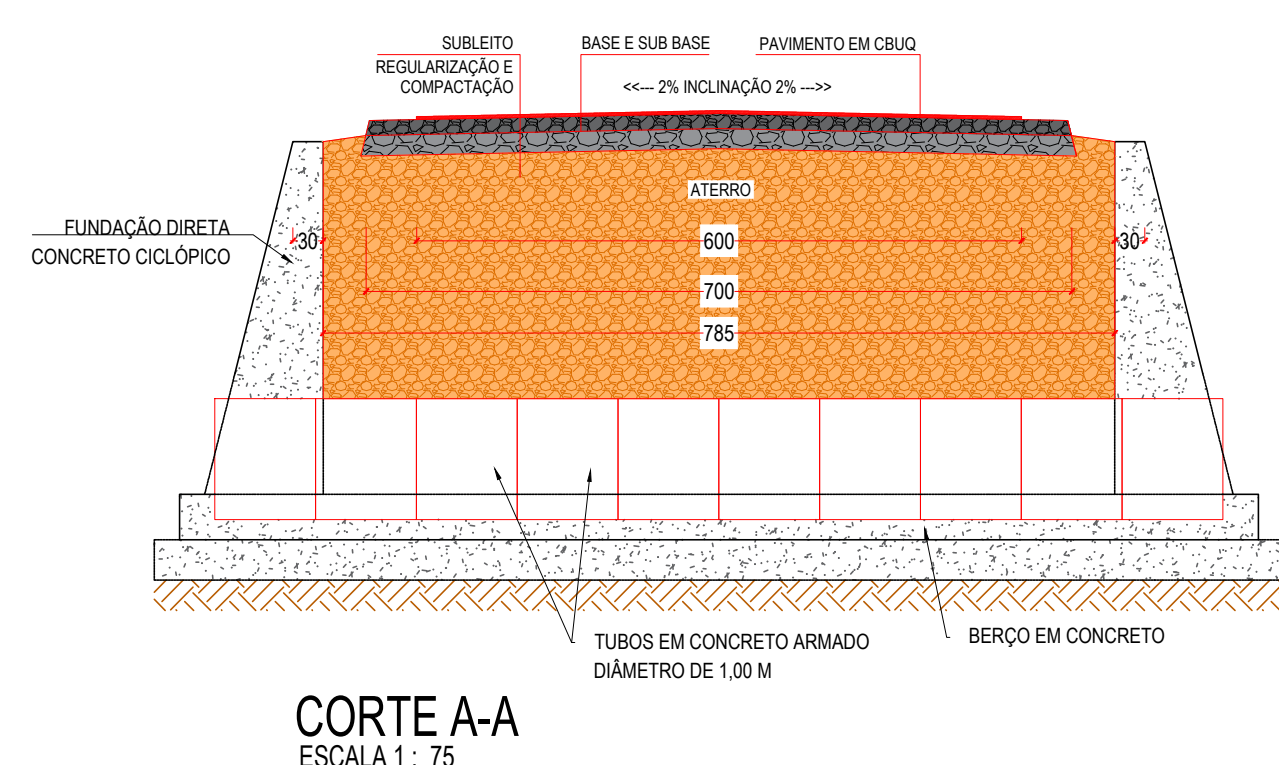
BUEIRO TRIPLO - PLANTA BAIXA
ESCALA 1: 75



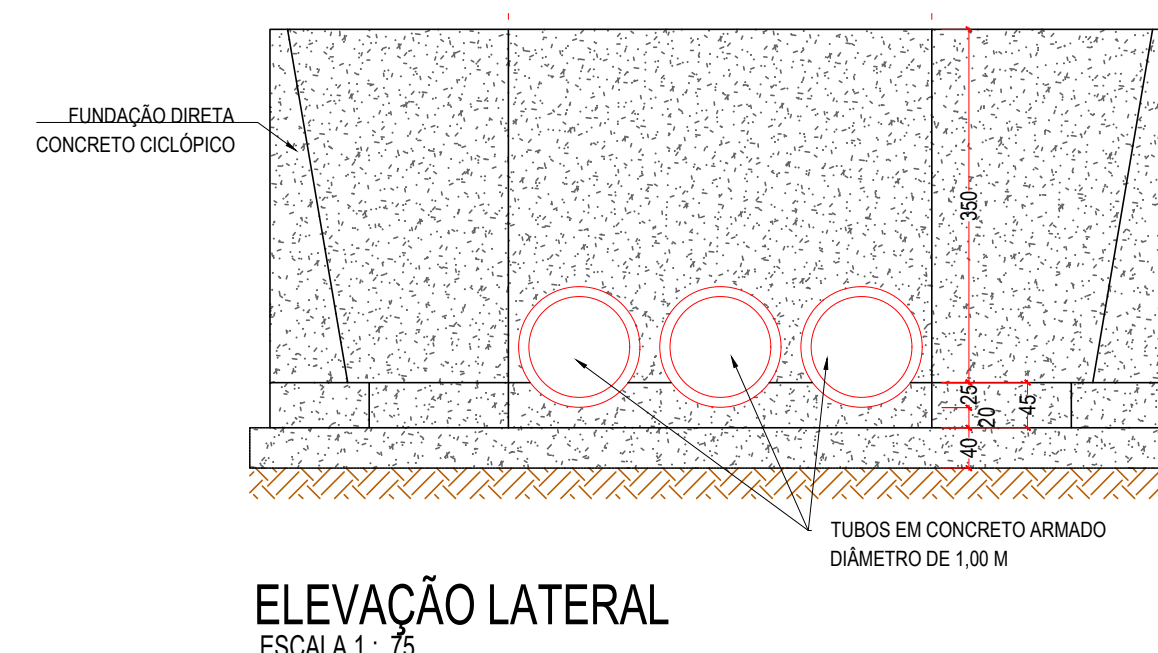
CORTE B-B
ESCALA 1: 75

LEGENDA:

- EIXO DO TRAÇADO
- - - FAIXA DE DOMÍNIO
- BUEIRO (TUBO EM CONCRETO) A EXECUTAR DIÂMETRO Ø80
- BUEIRO (TUBO EM CONCRETO) A EXECUTAR DIÂMETRO Ø60
- DRENO PROFUNDO
- BOCA DE BUEIRO - DIÂMETRO INDICADO
- CAIXA DE PASSAGEM



CORTE A-A
ESCALA 1: 75



ELEVAÇÃO LATERAL
ESCALA 1: 75

PREFEITURA MUNICIPAL DE SANTA MARIA DO OESTE

CNPJ: 95.684.544/0001-26

Rua José de França Pereira, nº 10 - Fone: (42) 3644-1137 CEP: 85230-000 - Santa Maria do Oeste - Paraná

OBRA: **PAVIMENTAÇÃO EM CBUQ**
ESTRADA ATÉ A COMUNIDADE OURO VERDE - EXTENSÃO DE 12.697,00 M

PROJETO DE DRENAGEM

| RESPONSÁVEL TÉCNICO: | PROFICIENTE: | ESCALAS: |
|--|-------------------------------------|---------------------------|
| Bruno Cesar de Campos CREA-PR 171.596/D | Oscar Delgado PREFEITO MUNICIPAL | INDICADAS |
| | | PRANCHAS: 40/76 |